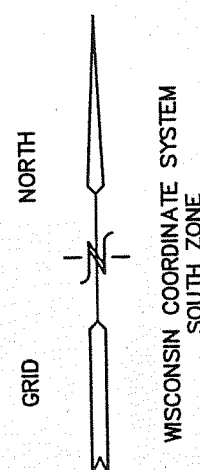


PLAT OF SURVEY

UNIT 16-28
GENEVA NATIONAL CONDOMINIUM
NO. 16
LOCATED IN TOWN 2 NORTH, RANGE 17 EAST
WALWORTH COUNTY, WISCONSIN



LEGEND

- = FOUND IRON REBAR STAKE
- (xxx) = RECORDED AS

BENCH MARK
RIM SANITARY
MANHOLE
ELEV.=1040.95'
(IE=1033.31')

EXISTING
EDGE OF
PAVEMENT

CLEANOUT
W/ F.S.


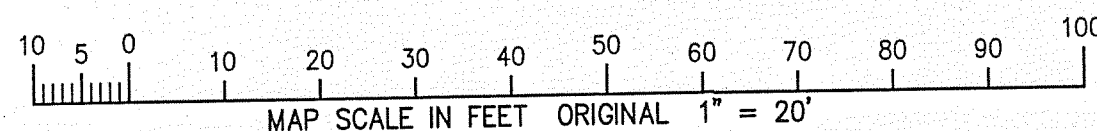
AS BUILT
FOUNDATION

PROPOSED TOPSOIL
STOCKPILE

UNIT 16-29

UNIT 16-39

UNIT 16-27




NOTE: COPIES OF THIS MAP TO WHICH THE FOLLOWING CERTIFICATE
WILL APPLY SHOW THE SURVEYOR'S ORIGINAL SEAL AND SIGNATURE
IN RED INK. COPIES BY ANY OTHER MEANS MAY HAVE ALTERATIONS
WHICH DO NOT REPRESENT THE SURVEYOR'S WORK PRODUCT.

I HEREBY CERTIFY THAT THE ABOVE DESCRIBED PROPERTY HAS BEEN
SURVEYED UNDER MY DIRECTION AND THAT THE ABOVE MAP IS A TRUE
REPRESENTATION THEREOF AND SHOWS THE SIZE AND LOCATION OF
THE PROPERTY AND ITS EXTERIOR BOUNDARIES. THIS SURVEY IS
MADE FOR THE USE OF THE PRESENT OWNERS OF THE PROPERTY, AND
ALSO THOSE WHO PURCHASE, MORTGAGE, OR GUARANTEE THE TITLE
THERE TO WITHIN ONE YEAR FROM THE DATE HEREOF.

DATE: JUNE 22, 2006
REVISED 10-31-2008
TO SHOW SIZE & LOCATION OF
AS BUILT FOUNDATION

PETER S. GORDON R.L.S. 2101



WORK ORDERED BY
SAM MILIC
18453 N. GEIER ROAD
GURNEE, IL 60031

FARRIS, HANSEN & ASSOCIATES, INC.
Engineering, Architecture, Surveying
7 Ridgway Court P.O. Box 437
ELKHORN, WISCONSIN 53121
Office: (262) 723-2098
Fax: (262) 723-5886

REVISIONS

PROJECT NO.
3239.16.28
DATE:
06/22/06
SHEET NO.
1 OF 1

UGN 16-28

217- 3325